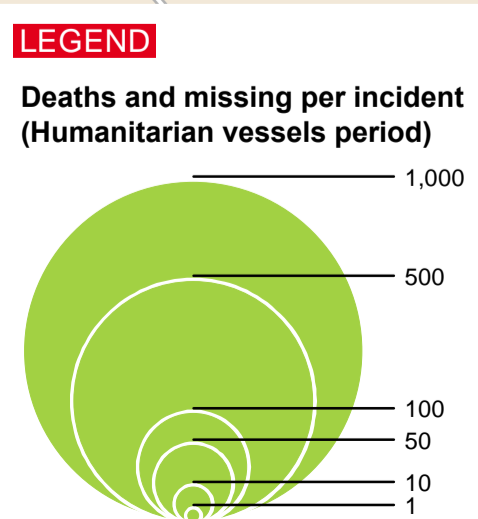
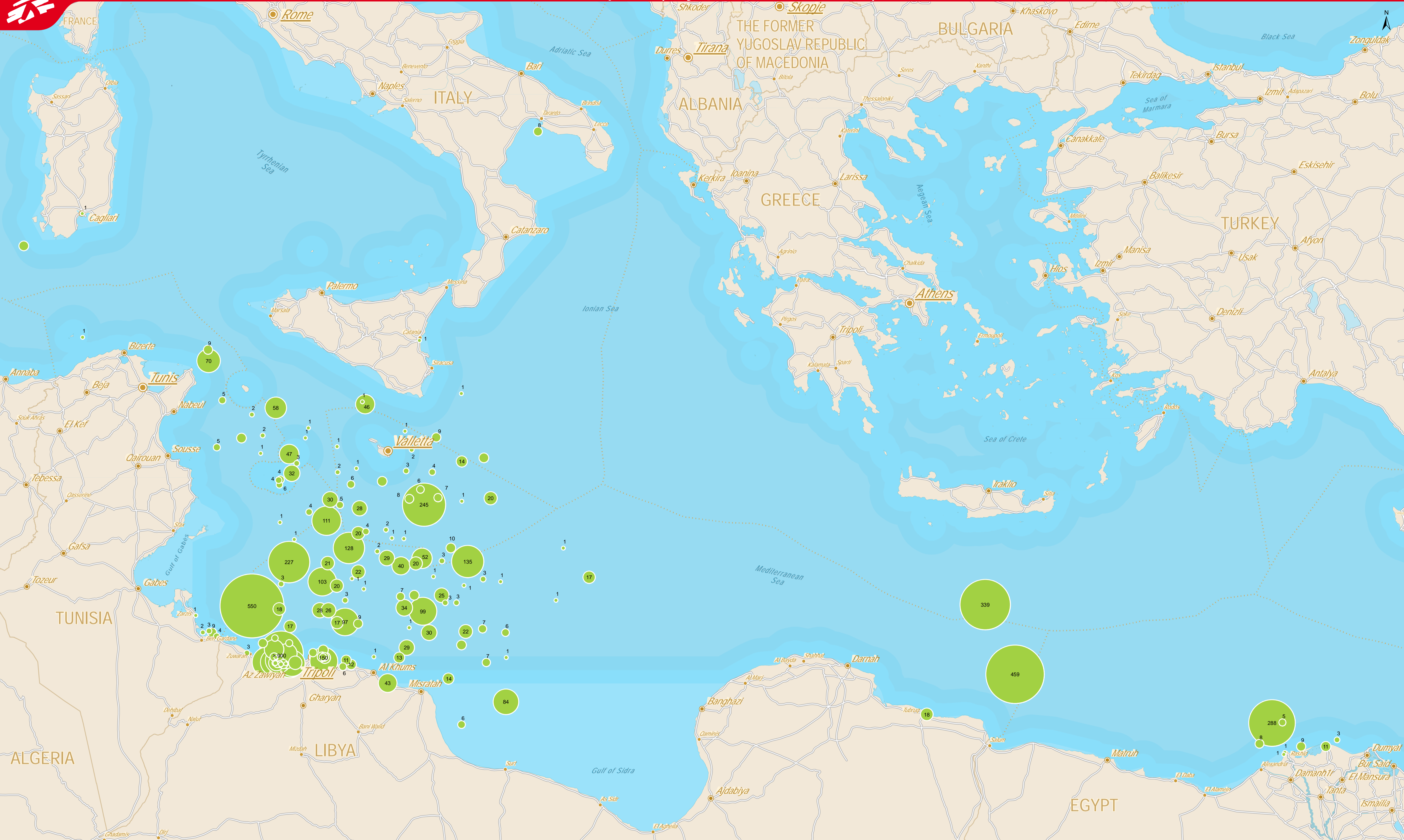




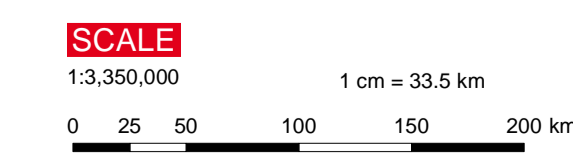
MEDITERRANEAN SEA – Adverse sea incidents, Humanitarian vessels period (May 2015 to December 2016)



- Country capitals
- Regional capitals
- Populated places
- EZZ Boundaries
- Int. boundary
- Coast line
- Main road
- Land
- Internal waters
- Territorial waters
- Contiguous zone

SOURCES
Admin : ICRG
Incidents : IOM
Maritime boundaries : VLIZ Geodatabase
Places, Roads, Rivers : Natural Earth

PROPERTIES
Document name : WRL_shipwreck_SAR_A1_170630
Creation date : 30-Jun-17
Created by : MSF GIS Unit - gis.unit@geneva.msf.org
Print format : A1 Landscape
Confidentiality : Highly confidential



Find more maps on mapcentre.msf.org

This map is for information purposes only and has no political significance. The boundaries and names shown and the designations used on this map do not imply official endorsement or acceptance by MSF.