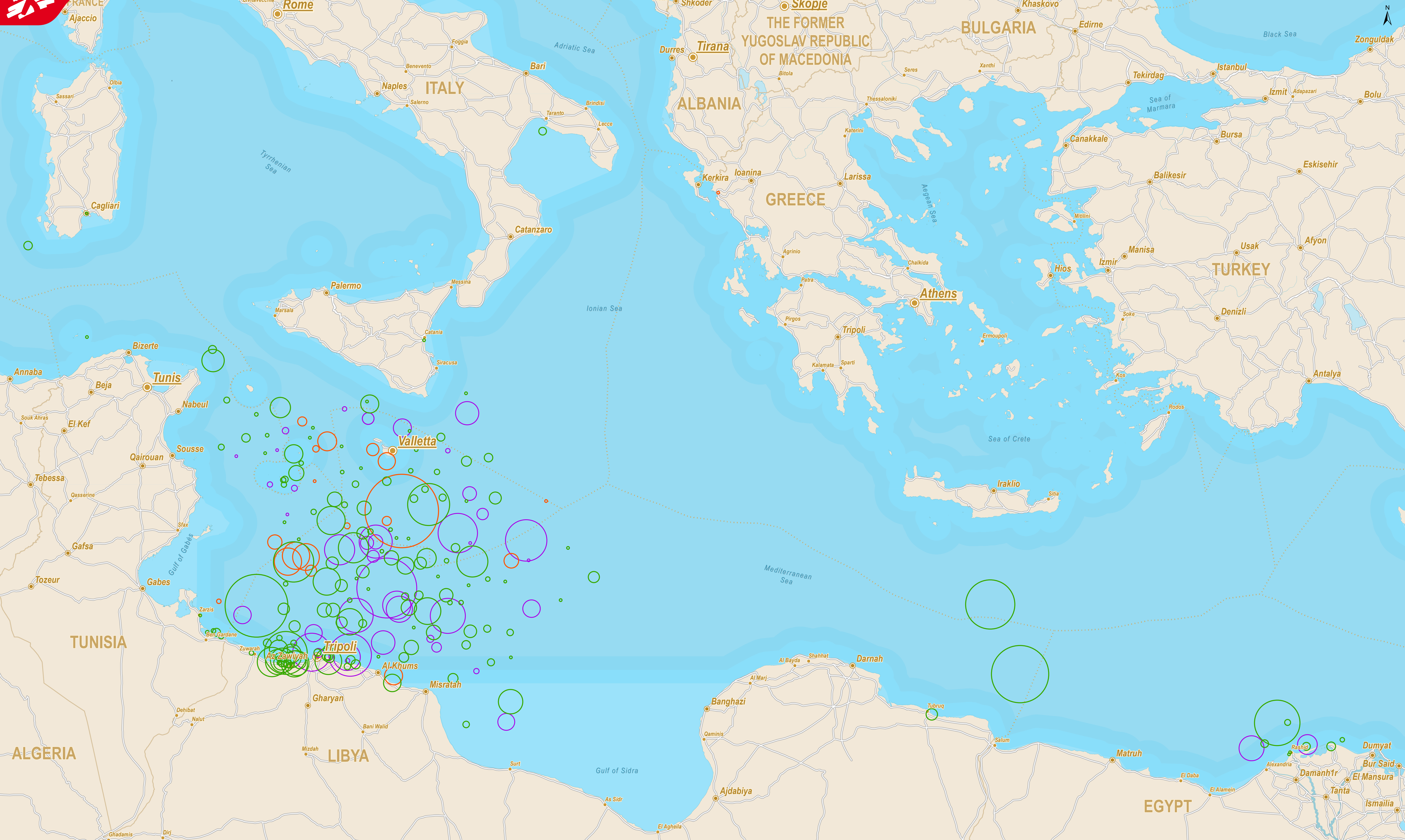
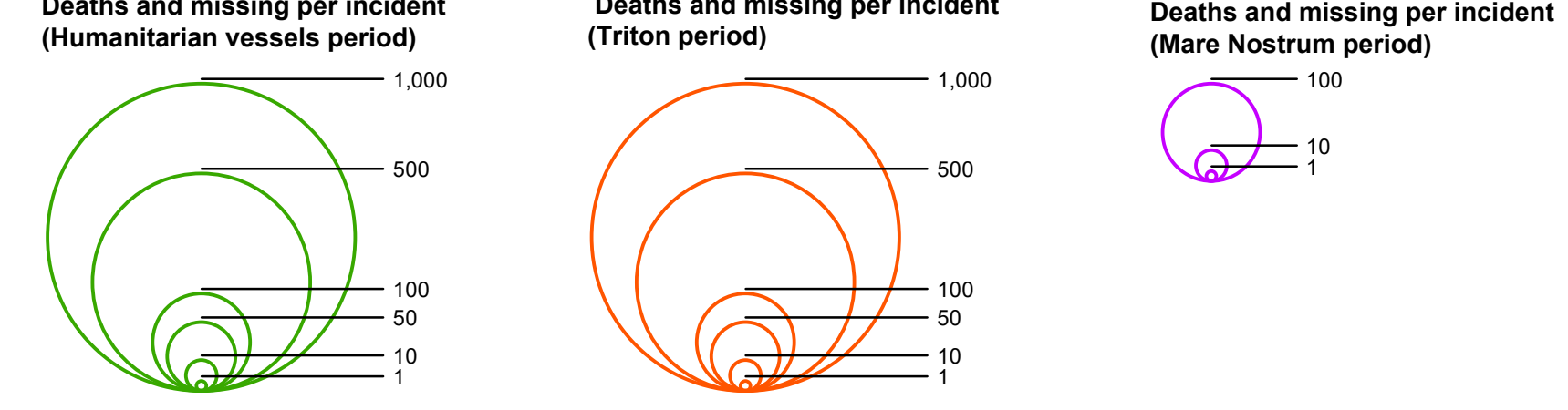




MEDITERRANEAN SEA – Adverse sea incidents, CUMMULATIVE (January 2014 - December 2016)



LEGEND



- Country capitals
- Regional capitals
- Populated places
- EZZ Boundaries
- Int. boundary
- Coast line
- Main road
- Land
- Internal waters
- Territorial waters
- Contiguous zone

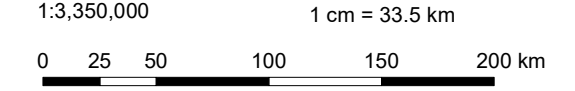
SOURCES

Admin : ICRG
 Incidents : IOM
 Maritime boundaries : VLIZ Geodatabase
 Places, Roads, Rivers : Natural Earth

PROPERTIES

Document name : WRL_shipwreck_tot_A1_170630
 Creation date : 03-Jul-17
 Created by : MSF GIS Unit - gis.unit@geneva.msf.org
 Print format : A1 Landscape
 Confidentiality : Highly confidential

SCALE



Find more maps on mapcentre.msf.org

This map is for information purposes only and has no political significance. The boundaries and names shown and the designations used on this map do not imply official endorsement or acceptance by MSF.